














RURAL MUNICIPALITY OF SWIFT CURRENT No. 137






SASKATCHEWAN

Zoning District Map Detail Map C


Zoning Districts

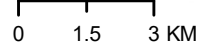
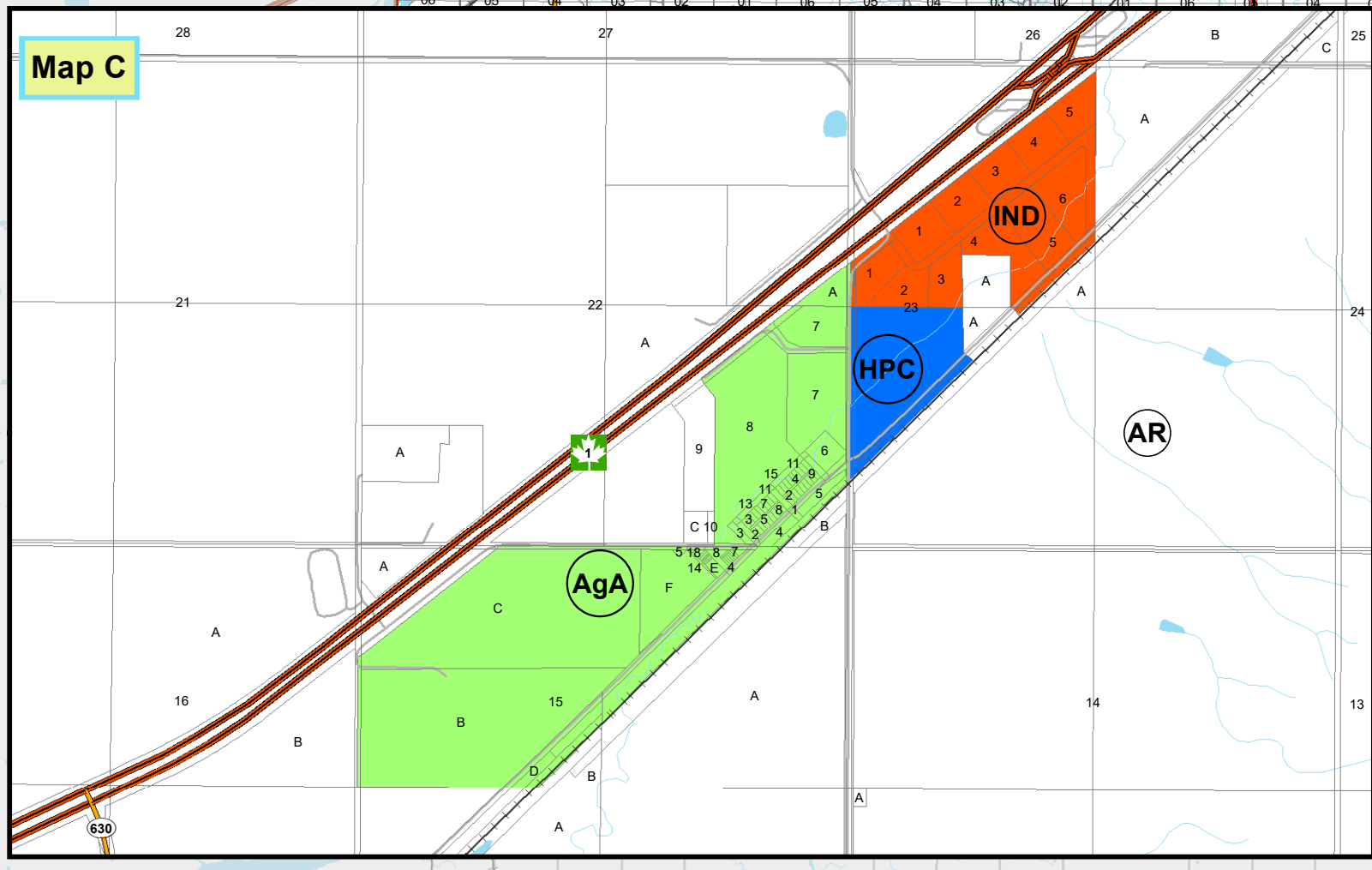
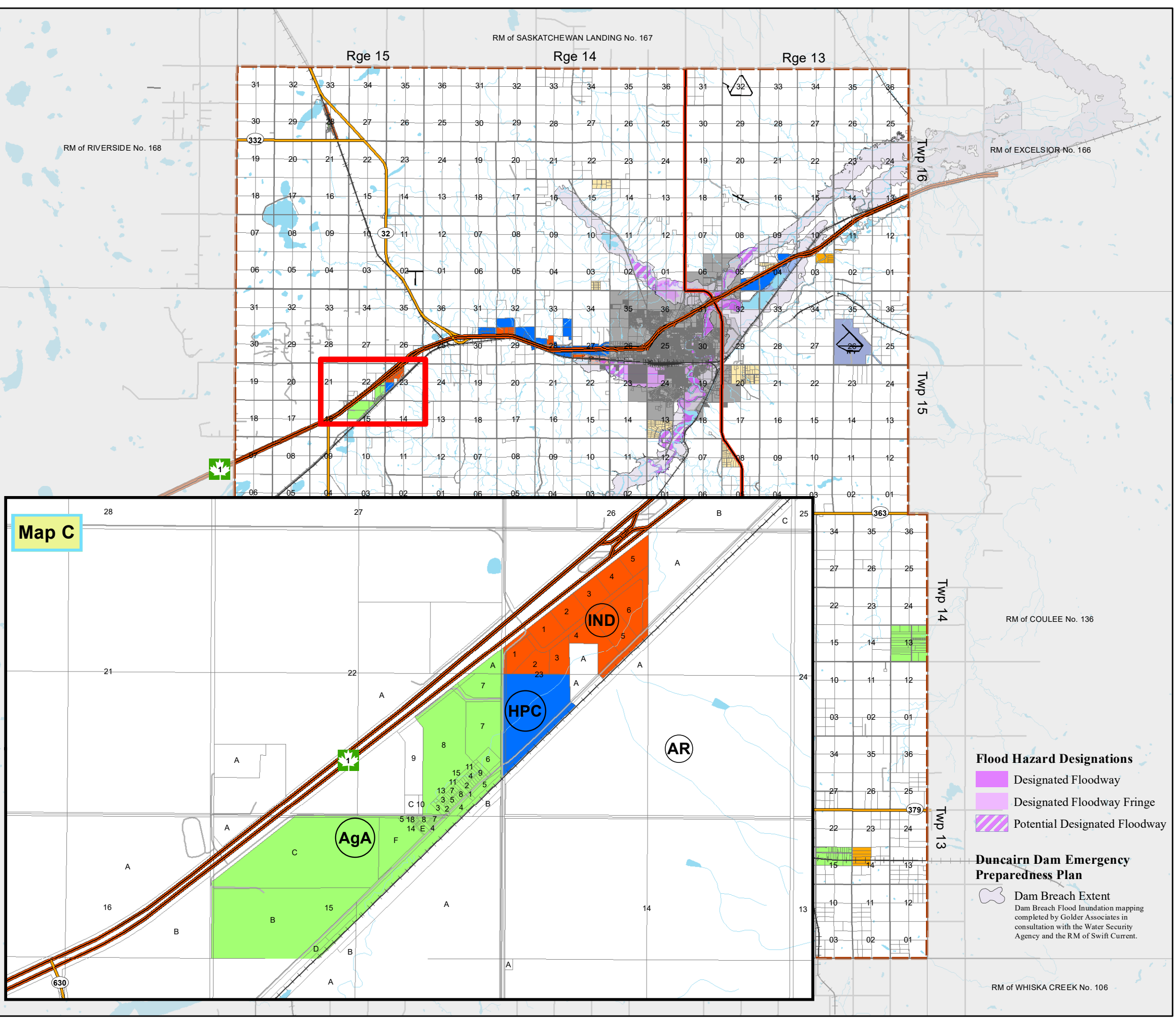
-  Agricultural/Resource - AR
-  Agricultural Acreage - AgA
-  Country Residential 1 - CR1
-  Country Residential 2 - CR2
-  Hamlet - H
-  Residential Mobile Home - RMH
-  High Profile Commercial/Light Industrial - HPC
-  Industrial - IND
-  Airport - AC

-  Airports
-  Primary Grid Road
-  Highway No. 1
-  Provincial Secondary Highway

-  Railways
-  Watercourse
-  Waterbody
-  RM Boundary
-  City of Swift Current

- ### Flood Hazard Designations
-  Designated Floodway
 -  Designated Floodway Fringe
 -  Potential Designated Floodway

- ### Duncairn Dam Emergency Preparedness Plan
-  Dam Breach Extent
Dam Breach Flood Inundation mapping completed by Golder Associates in consultation with the Water Security Agency and the RM of Swift Current.



2024 South Service Road West
Swift Current, Saskatchewan - S9H 5J5
Telephone: (306) 773-7314
Fax: (306) 773-9538
rmsc137@sasktel.net

