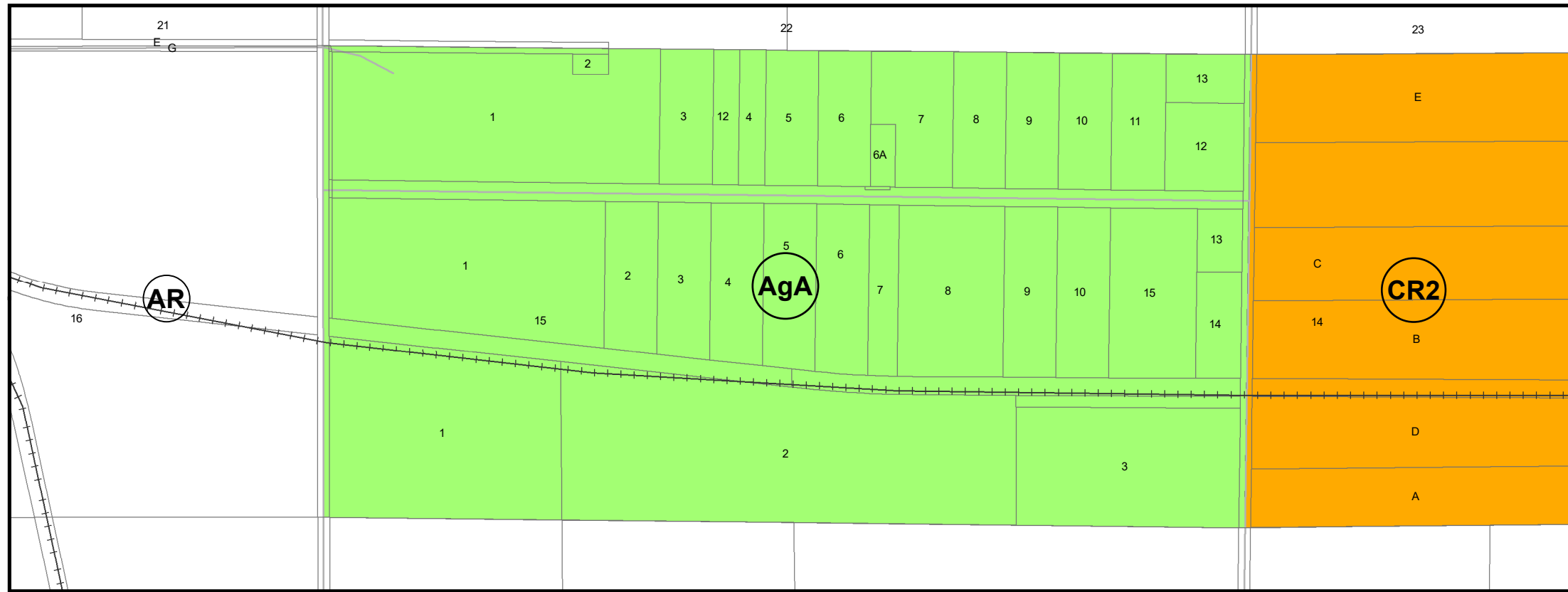


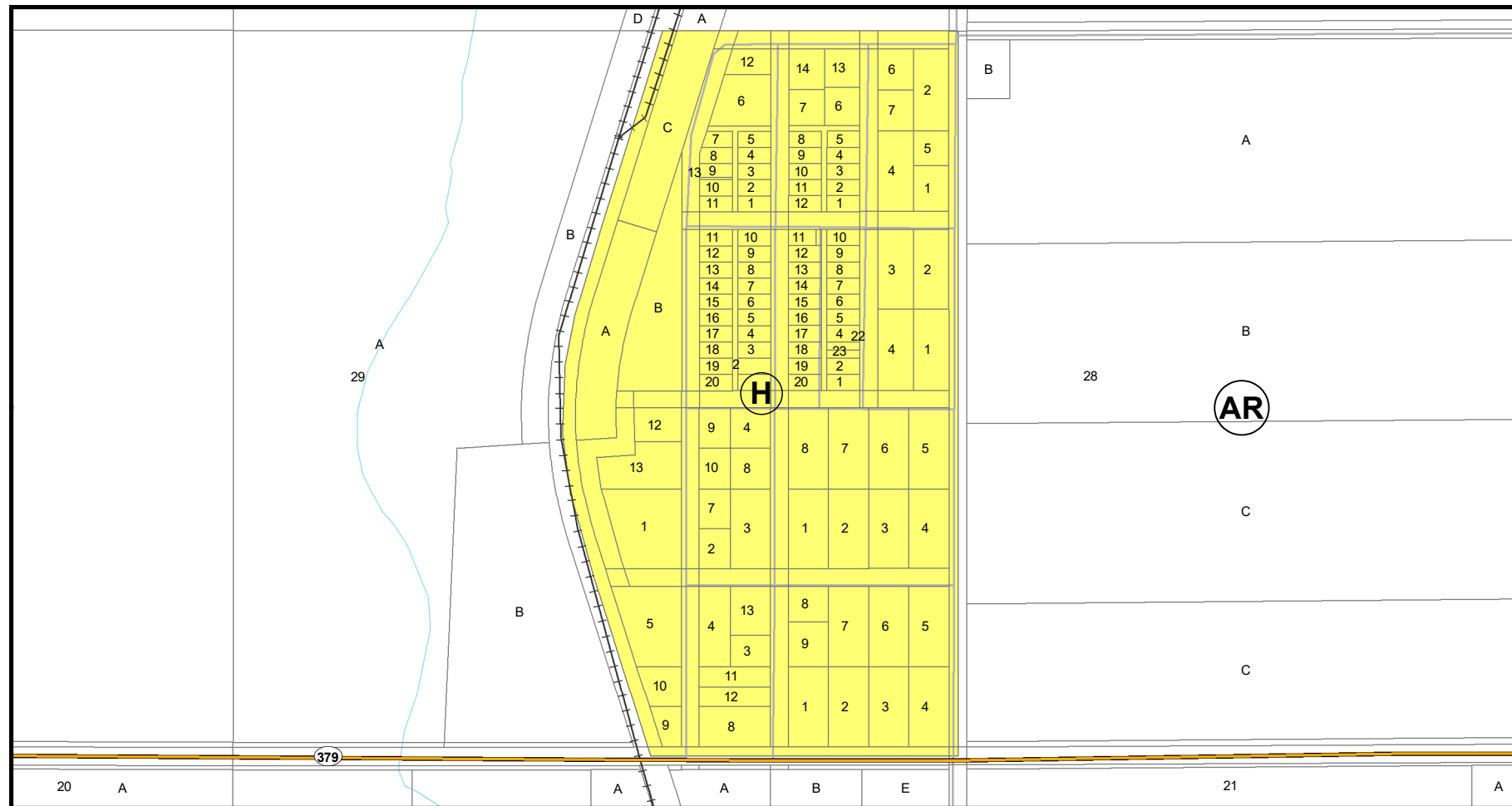
RURAL MUNICIPALITY OF SWIFT CURRENT No. 137

SASKATCHEWAN

Zoning District Map Hamlets Map 2





















Schoenfeld



Wymark

Zoning Districts

-  Agricultural/Resource - AR
-  Agricultural Acreage - AgA
-  Country Residential 1 - CR1
-  Country Residential 2 - CR2
-  Hamlet - H
-  Residential Mobile Home - RMH
-  High Profile Commercial/Light Industrial - HPC
-  Industrial - IND
-  Airport - AC

-  Airports
-  Primary Grid Road
-  Highway No. 1
-  Provincial Secondary Highway
-  Railways
-  Watercourse
-  Waterbody
-  RM Boundary
-  City of Swift Current



2024 South Service Road West
Swift Current, Saskatchewan - S9H 5J5
Telephone: (306) 773-7314
Fax: (306) 773-9538
rmsc137@sasktel.net

